








Current Commercial and Industrial Land Use Zones in the Town of Shelburne

-  Historic Waterfront (H-W)
-  Industrial (I-1)
-  Commercial - General (C-1)
-  Commercial Uses Permitted in Residential Zone (R-1)
-  Residential General (R-1)
-  Rural - Undeveloped (R-U)
-  Residential Mobile-Home (R-M)

This map was compiled for informational purposes only and should not be used for legal, engineering, or surveying purposes. Property lines shown are estimations only and clarifications are subject to a legal survey.